



---

# A-level GEOGRAPHY

Paper 1 Physical geography

---

## Insert

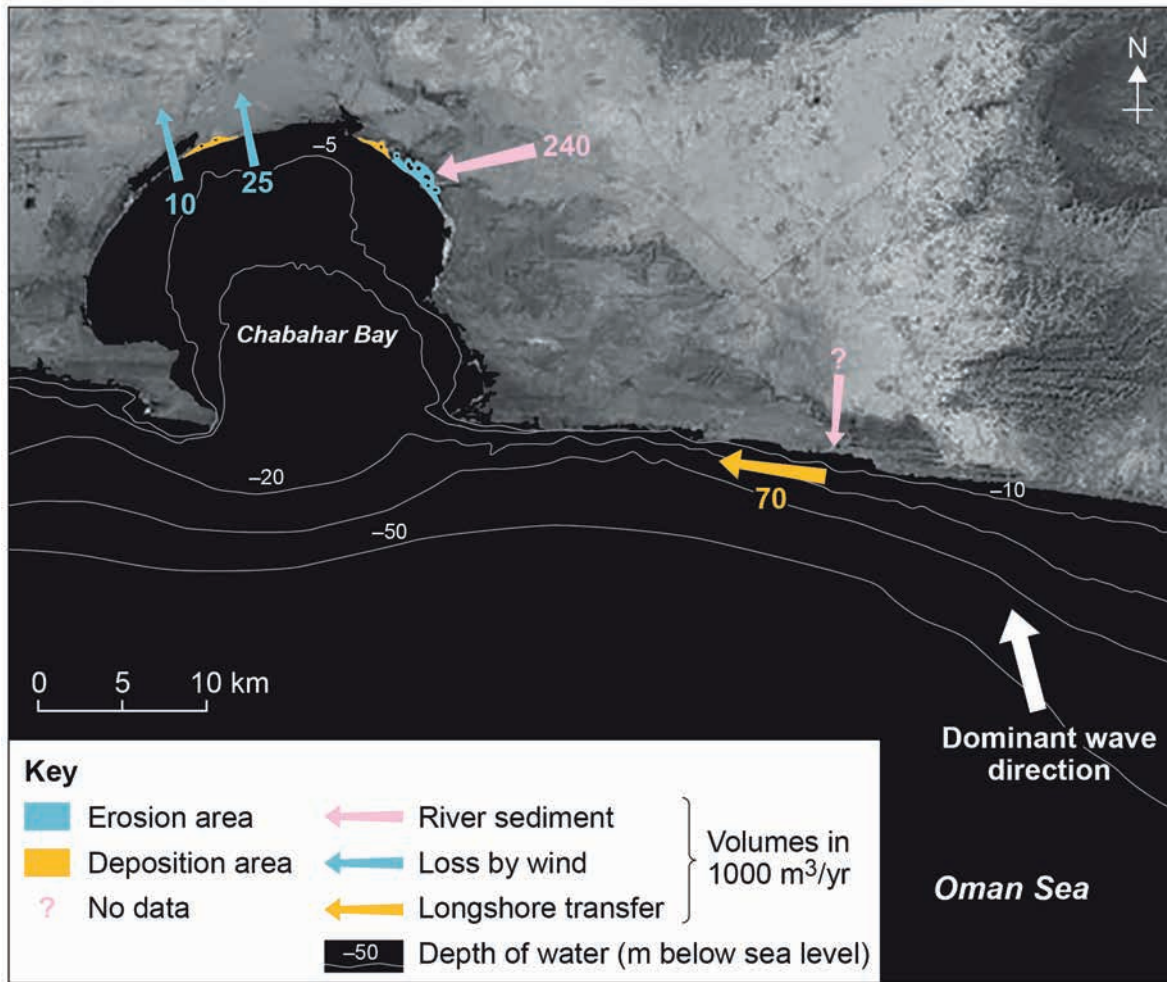
This insert contains:

- Figure 5 for use with Question 3
- Figures 9 and 10 for use with Question 5
- Figures 11 and 12 for use with Question 6.

---

**There are no sources printed on this page**

Figure 5



Turn over ►

Figure 9

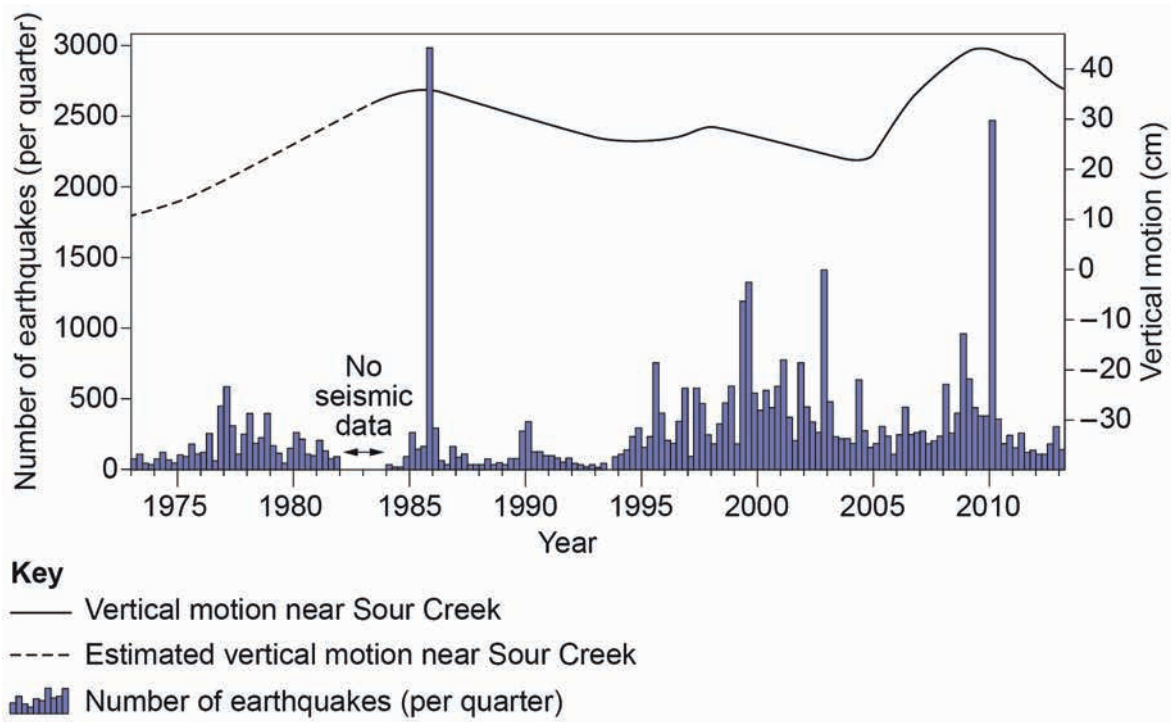
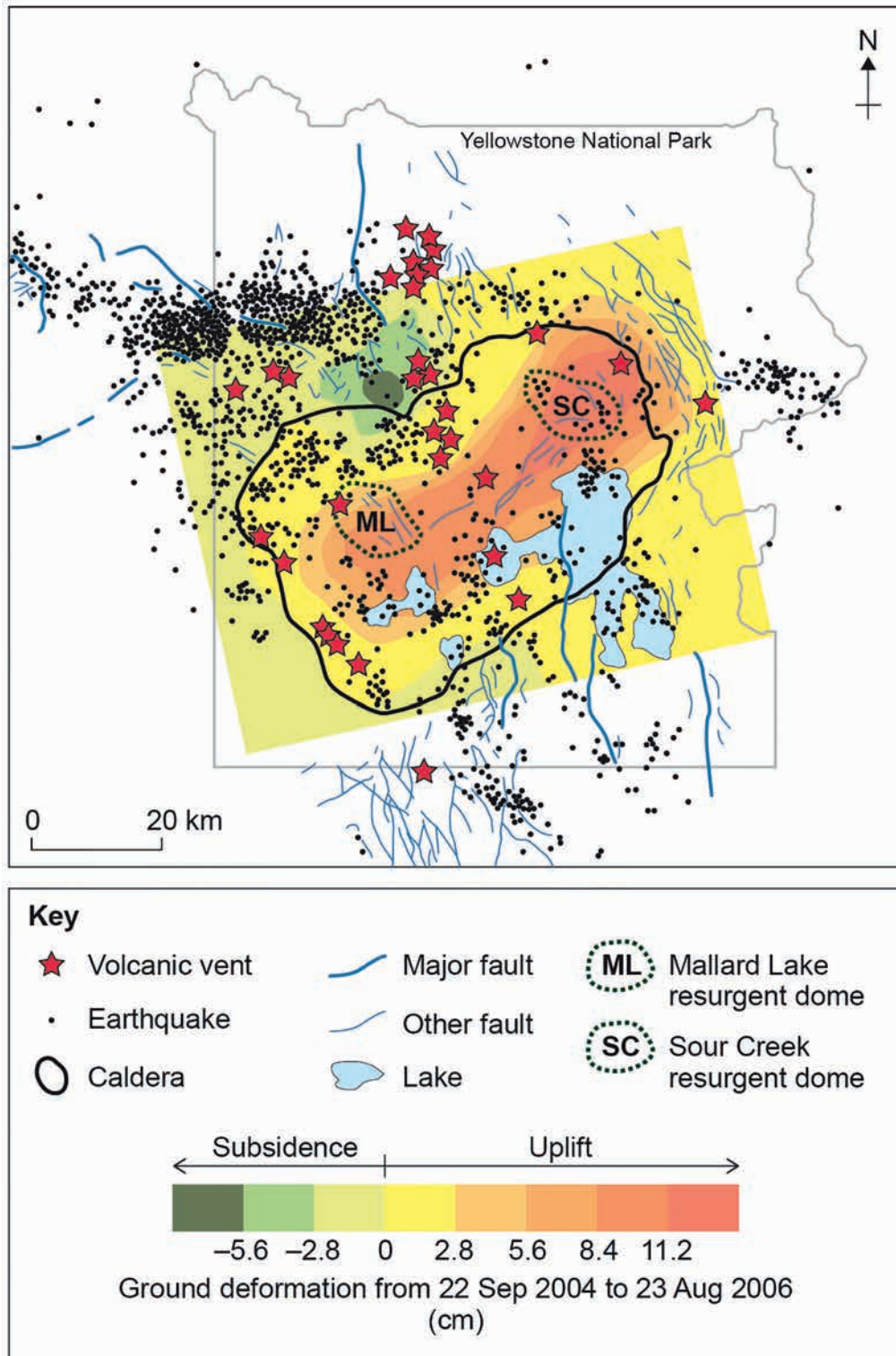


Figure 10



Turn over ►

Figure 11

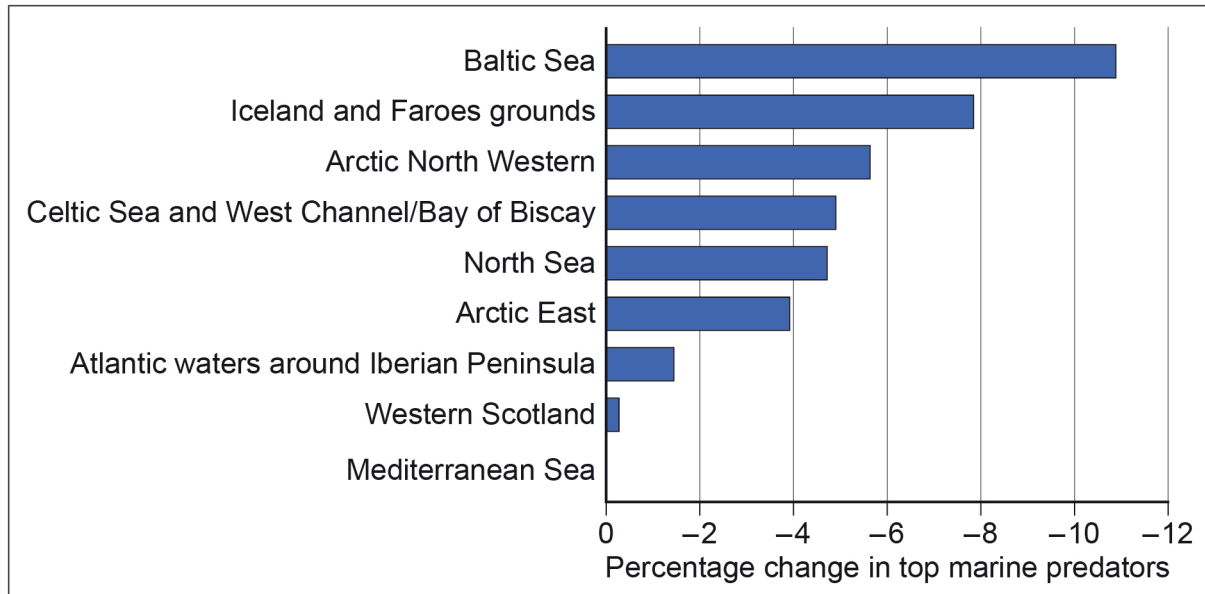
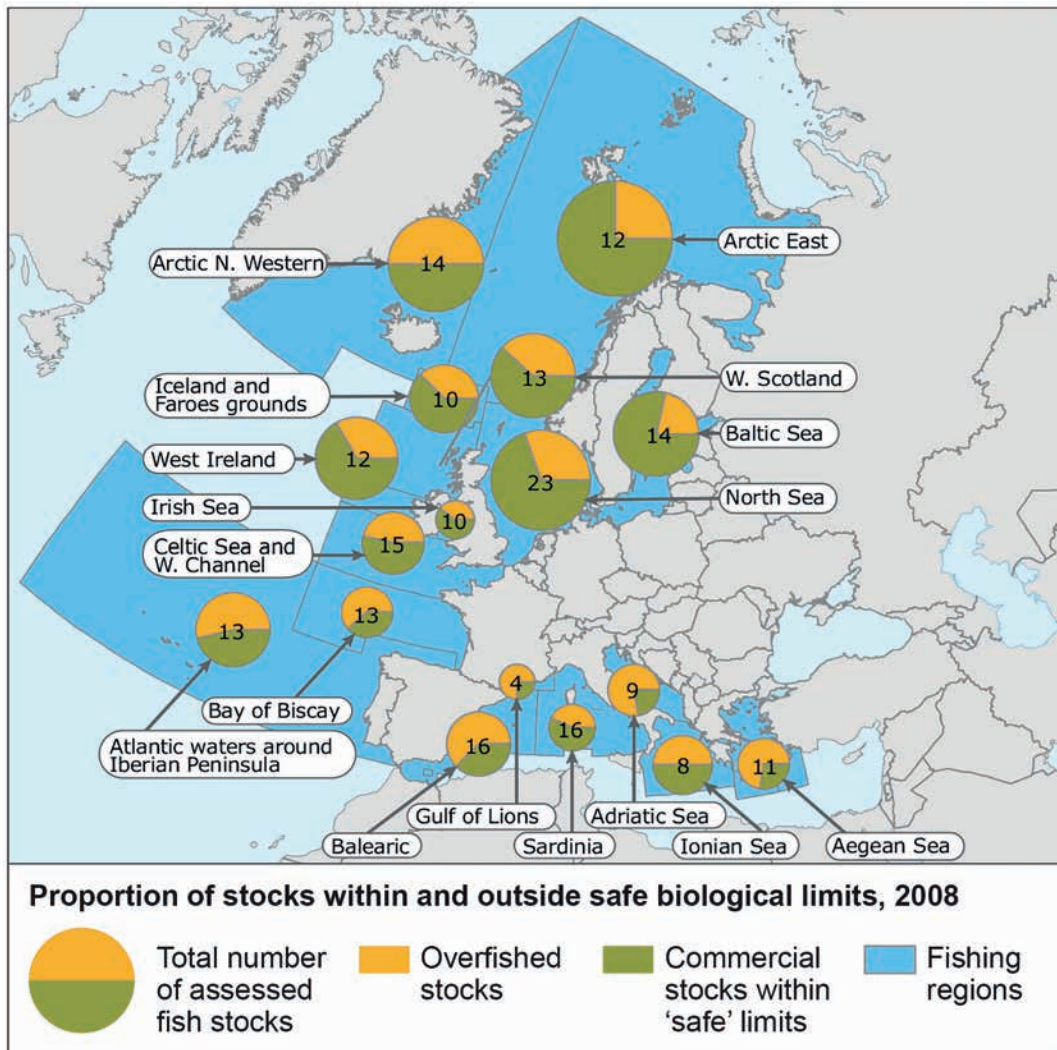


Figure 12



Note: The size of each circle is proportional to the magnitude of the regional catch. The numbers in the circles indicate the number of stocks assessed within the given region.

**There are no sources printed on this page**

**Copyright information**

For confidentiality purposes, from the November 2015 examination series, acknowledgements of third party copyright material will be published in a separate booklet rather than including them on the examination paper or support materials. This booklet is published after each examination series and is available for free download from [www.aqa.org.uk](http://www.aqa.org.uk) after the live examination series.

Permission to reproduce all copyright material has been applied for. In some cases, efforts to contact copyright-holders may have been unsuccessful and AQA will be happy to rectify any omissions of acknowledgements. If you have any queries please contact the Copyright Team, AQA, Stag Hill House, Guildford, GU2 7XJ.

Copyright © 2018 AQA and its licensors. All rights reserved.