



---

# GCSE GEOGRAPHY

Paper 1 Living with the physical environment

---

## Insert

This insert contains OS map extracts plus a key:

- Figure 10 for use with Question 3
- Figure 12 for use with Question 4
- Figure 15 for use with Question 5.

Page 5 is a perforated sheet showing the key for the OS map extracts.

Detach page 5 and use when referring to the OS map extracts.

Figure 10

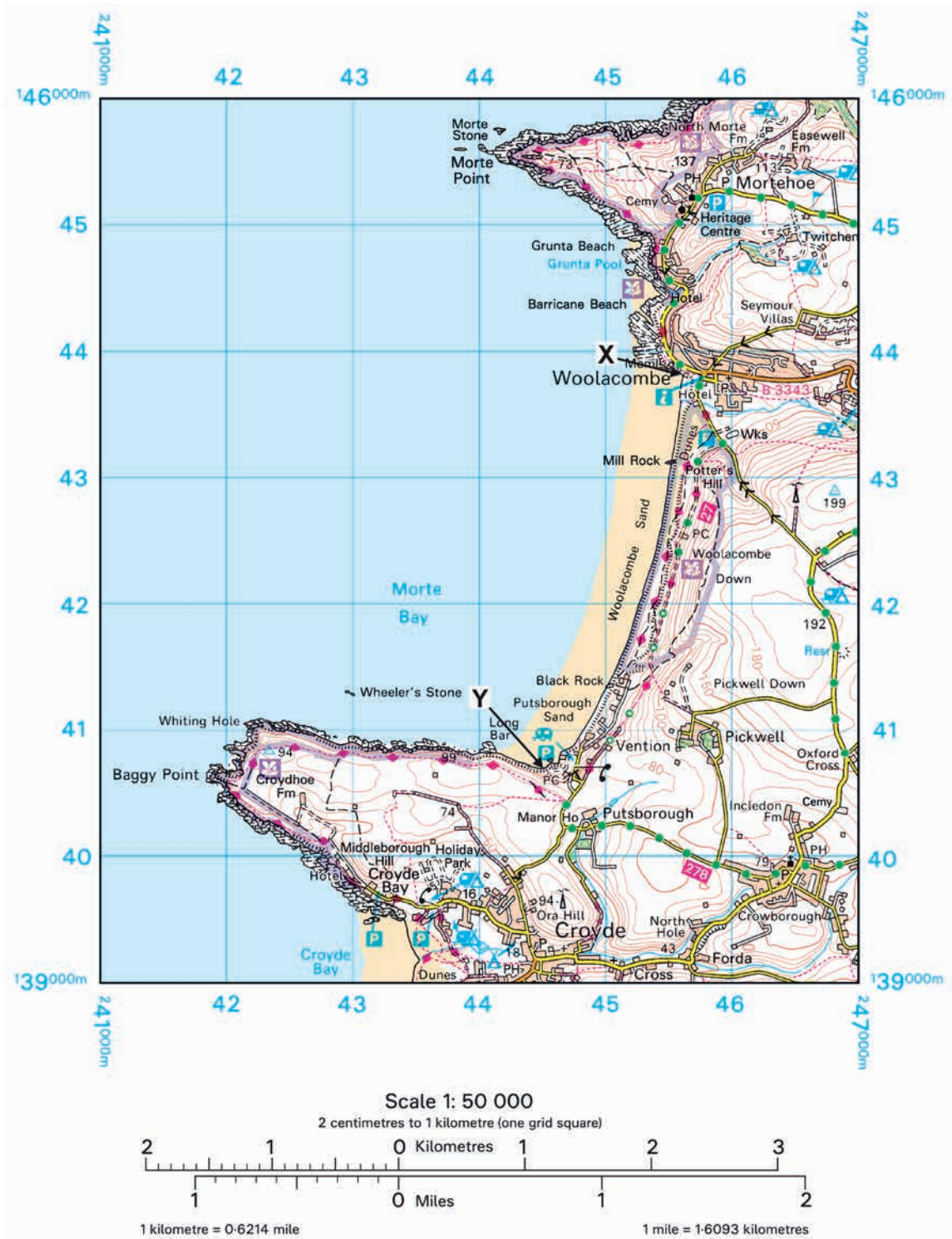
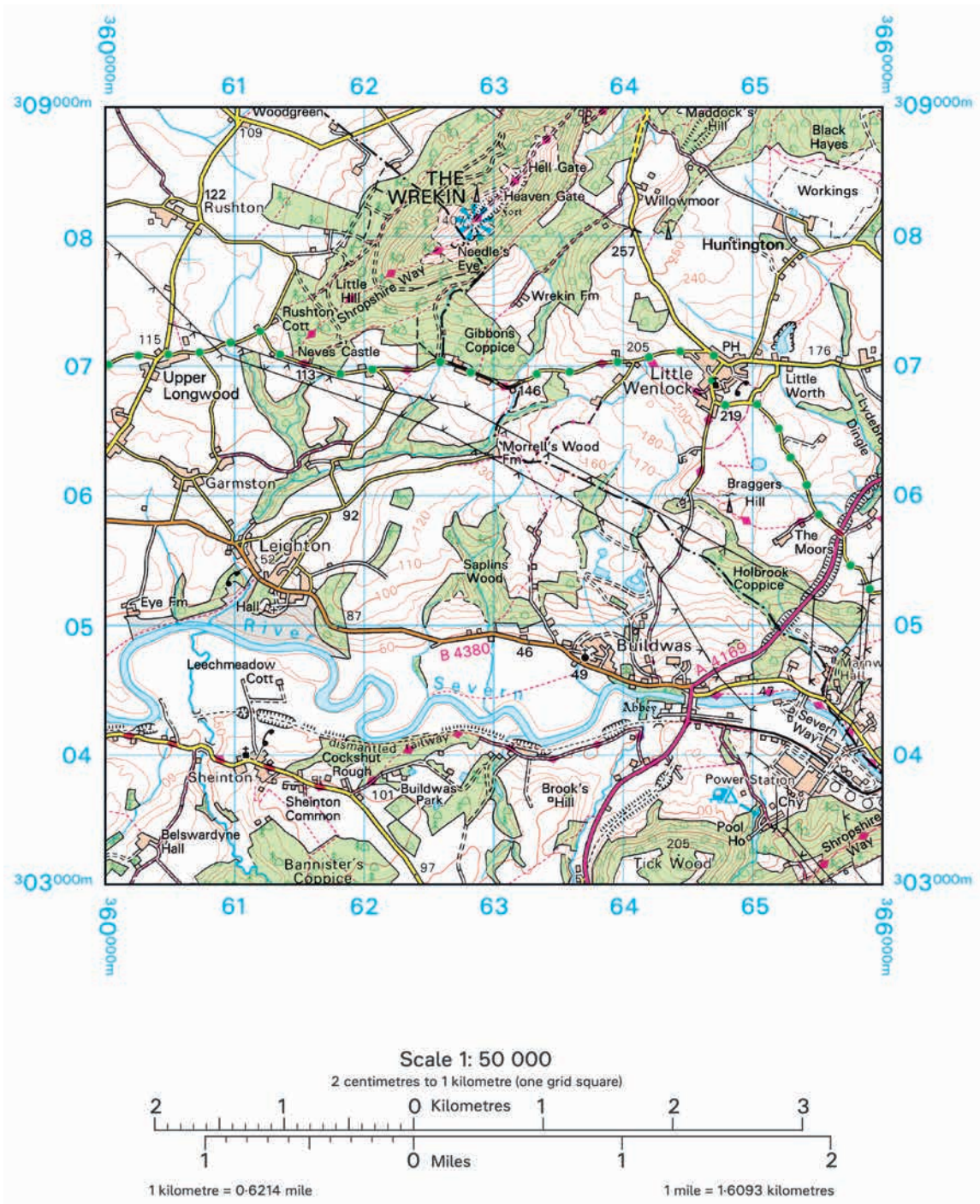
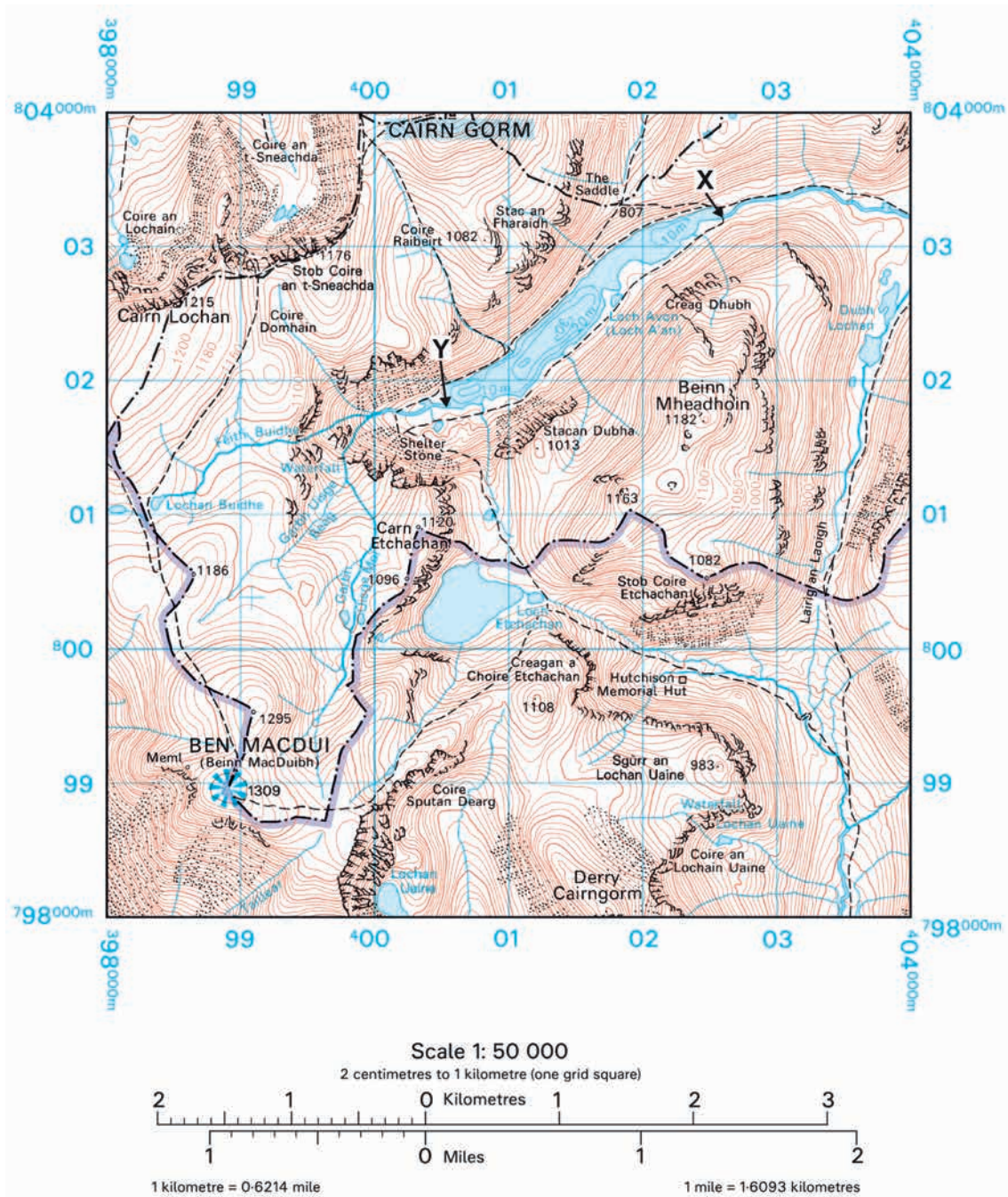


Figure 12



Turn over ►

Figure 15



OS map extract key

ROADS AND PATHS Not necessarily rights of way

- Motorway (dual carriageway)
- Primary Route (recommended through route)
- Main road
- Road under construction
- Secondary road
- Narrow road with passing places
- Road generally more than 4m wide
- Road generally less than 4m wide
- Path / Other road, drive or track
- Gradient: steeper than 20% (1 in 5), 14% to 20% (1 in 7 to 1 in 5)
- Gates, Road tunnel
- Ferry (passenger), Ferry (vehicle)

RAILWAYS

- Track multiple or single
- Track under construction
- Siding
- Tunnel, cuttings
- Light rapid transit system, narrow gauge or tramway
- Bridges, footbridge
- Level crossing
- Viaduct, embankment
- Station, (a) principal
- Light rapid transit system station

WATER FEATURES

HEIGHTS

1 metre = 3.2808 feet

- Contours are at 10 metres vertical interval
- Heights are to the nearest metre above mean sea level

Where two heights are shown the first height is to the base of the triangulation pillar and the second (in brackets) to the highest natural point of the hill

ROCK FEATURES

PUBLIC RIGHTS OF WAY

- Footpath
- Bridleway
- Restricted byway
- Byway open to all traffic

The symbols show the defined route so far as the scale of mapping will allow. The representation on this map of any other road, track or path is no evidence of the existence of a right of way. Not shown on maps of Scotland

**Danger Area** Firing and Test Ranges in the area. Danger! Observe warning notices.

BOUNDARIES

- National
- District
- County, Unitary Authority, Metropolitan District or London Borough
- National Park

OTHER PUBLIC ACCESS

- Other route with public access (not normally shown in urban areas). Alignments are based on the best information available. These routes are not shown on maps of Scotland.
- On-road cycle route
- Traffic-free cycle route
- National Cycle Network number
- Regional Cycle Network number
- National Trail, European Long Distance Path, Long Distance Route, selected Recreational Routes

ANTIQUITIES

- Site of antiquity
- Battlefield (with date)
- Visible earthwork
- VILLA Roman
- Non-Roman

TOURIST INFORMATION

- Camp site / caravan site
- Garden
- Golf course or links
- Information centre (all year / seasonal)
- Nature reserve
- Parking, Park and ride (all year / seasonal)
- Picnic site
- Recreation / leisure / sports centre
- Selected places of tourist interest
- Telephone, public / roadside assistance
- Viewpoint
- Visitor centre
- Walks / Trails
- World Heritage site or area
- Youth hostel

LAND FEATURES

- Electricity transmission line (pylons shown at standard spacing)
- Pipe line (arrow indicates direction of flow)
- Buildings
- Important building (selected)
- Bus or coach station
- Current or former place of worship (with tower, with spire, minaret or dome)
- Place of worship
- Glass structure
- Heliport
- Triangulation pillar
- Mast
- Wind pump, wind turbine
- Windmill with or without sails
- Graticule intersection at 5' intervals
- Cutting, embankment
- Landfill site or slag/spoil heap
- Coniferous wood
- Non-coniferous wood
- Mixed wood
- Orchard
- Park or ornamental ground
- Forestry Commission land
- National Trust (always open / limited access, observe local signs)
- National Trust for Scotland (always open / limited access, observe local signs)

ABBREVIATIONS

Br	Bridge	MS	Milestone
Cemy	Cemetery	MUS	Museum
CG	Cattle grid	P	Post office
CH	Clubhouse	PC	Public convenience (in rural areas)
Fm	Farm	PH	Public house
Ho	House	Sch	School
MP	Milepost	TH	Town Hall, Guildhall or equivalent

Turn over ►

**There is no material printed on this page**

**There is no material printed on this page**

**There is no material printed on this page**

**Copyright information**

Map extracts and key reproduced by permission of Ordnance Survey on behalf of HMSO. © Crown copyright 2018. All rights reserved. Ordnance Survey Licence number 100041328.

Copyright © 2018 AQA and its licensors. All rights reserved.