



GCSE GEOGRAPHY

Paper 3 Geographical applications

Insert

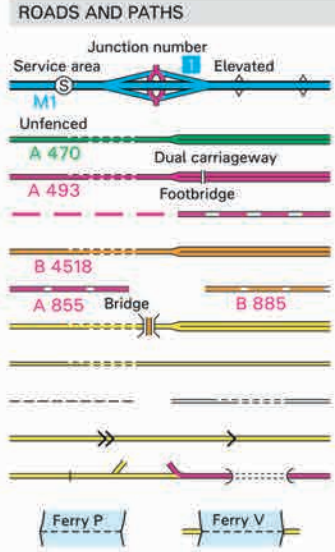

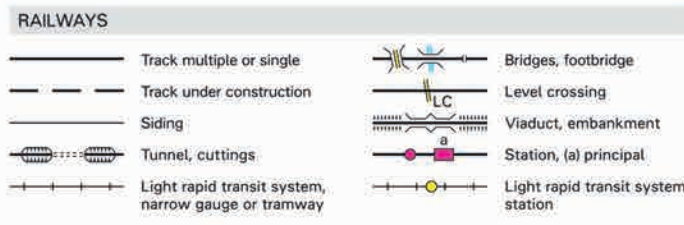
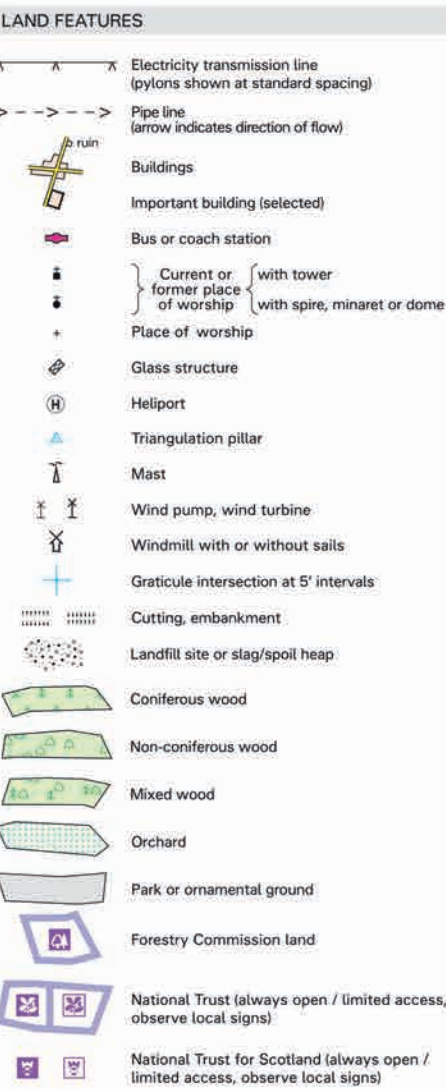
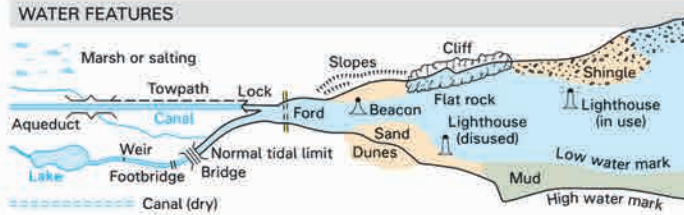
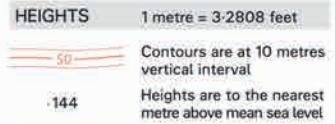



This insert contains the key for use with the OS map extract in the resources booklet.

Copyright information

Map extract and key reproduced by permission of Ordnance Survey on behalf of HMSO. © Crown copyright 2018. All rights reserved. Ordnance Survey Licence number 100041328.

Copyright © 2018 AQA and its licensors. All rights reserved.

OS map extract key

ROADS AND PATHS		TOURIST INFORMATION																													
<p>Not necessarily rights of way</p> 																															
RAILWAYS		LAND FEATURES																													
																															
WATER FEATURES		ABBREVIATIONS																													
		<table border="0"> <tr> <td>Br</td><td>Bridge</td><td>MS</td><td>Milestone</td></tr> <tr> <td>Cemy</td><td>Cemetery</td><td>MUS</td><td>Museum</td></tr> <tr> <td>CG</td><td>Cattle grid</td><td>P</td><td>Post office</td></tr> <tr> <td>CH</td><td>Clubhouse</td><td>PC</td><td>Public convenience (in rural areas)</td></tr> <tr> <td>Fm</td><td>Farm</td><td>PH</td><td>Public house</td></tr> <tr> <td>Ho</td><td>House</td><td>Sch</td><td>School</td></tr> <tr> <td>MP</td><td>Milepost</td><td>TH</td><td>Town Hall, Guildhall or equivalent</td></tr> </table>		Br	Bridge	MS	Milestone	Cemy	Cemetery	MUS	Museum	CG	Cattle grid	P	Post office	CH	Clubhouse	PC	Public convenience (in rural areas)	Fm	Farm	PH	Public house	Ho	House	Sch	School	MP	Milepost	TH	Town Hall, Guildhall or equivalent
Br	Bridge	MS	Milestone																												
Cemy	Cemetery	MUS	Museum																												
CG	Cattle grid	P	Post office																												
CH	Clubhouse	PC	Public convenience (in rural areas)																												
Fm	Farm	PH	Public house																												
Ho	House	Sch	School																												
MP	Milepost	TH	Town Hall, Guildhall or equivalent																												
HEIGHTS		ROCK FEATURES																													
<p>1 metre = 3-2808 feet</p>  <p>Where two heights are shown the first height is to the base of the triangulation pillar and the second (in brackets) to the highest natural point of the hill</p>																															
PUBLIC RIGHTS OF WAY		OTHER PUBLIC ACCESS																													
 <p>The symbols show the defined route so far as the scale of mapping will allow.</p> <p>The representation on this map of any other road, track or path is no evidence of the existence of a right of way. Not shown on maps of Scotland</p> <p>Danger Area Firing and Test Ranges in the area. Danger! Observe warning notices.</p>																															
BOUNDARIES		ANTIQUITIES																													
