

Survey Map


In order to preserve the scale, the map should be printed in colour onto A3 paper.

When printing, select 'Actual size'.

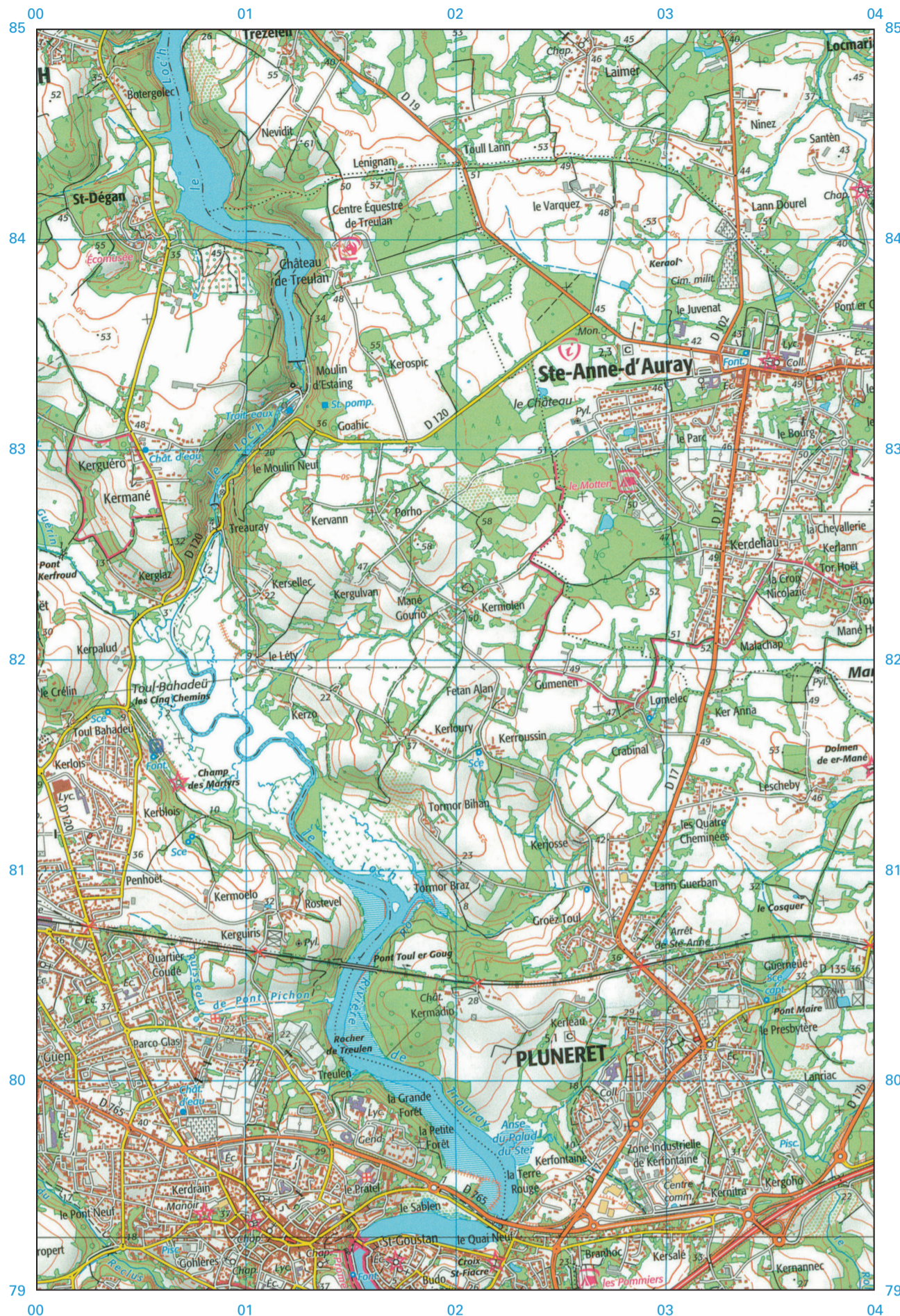
Do not select 'Fit' as this will re-size the map.

You may need to change the paper size to A3.

Ensure the orientation is Portrait.



Four colours should appear above; if not then please return to invigilator.
Four colours should appear above; if not then please return to invigilator.



RÉALISÉ ET ÉDITÉ PAR L'INSTITUT NATIONAL DE L'INFORMATION GÉOGRAPHIQUE ET FORESTIÈRE Achevé d'imprimer Février 2015 – Dépôt légal Février 2015 – Édition 4 © IGN FRANCE 2015

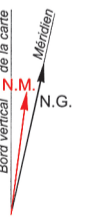
Toute reproduction ou adaptation, même partielle, sous quelque forme et par quelque procédé que ce soit, est interdite pour tous pays, sans autorisation de l'IGN et éventuellement des autres auteurs mentionnés par les copyrights ©.

© Ffrandonnée pour les itinéraires GR, GR de pays et PR agréé. Ces appellations sont des marques déposées par la Fédération Française de la randonnée pédestre. Tout droit réservé.

Key

- Motorway, Dual carriageway
- Main road, regional road, secondary road, other road
- Road, not regularly maintained. Car track. Footpath
- Barrier. Level crossing. Road tunnel. Protective flagstone
- Bridge. Footbridge. Ford. Ferry : vehicles, passengers
- Railway : double, single track. Electrified railway. Narrow-gauge track
- Electricity transmission line. Aerial cableway. Ski-lift or chair-lift
- Population in thousands. State boundary, boundary stone
- Boundary and chief town of department, of arrondissement
- Boundary and chief town of commune
- Military camp boundary, boundary of artillery range restricted zone
- Boundary of restricted zone. State forest boundary
- Boundary of core zone of national park, optimal limit
- Christian religious building. Synagogue. Mosque. Calvary. Cemetery
- Technical building. Silo. Oil storage tank. Antenna. Wind turbine
- Triangulation station. Monument. Fort. Pill box
- Town hall. Building. Glasshouse. Shed
- Building : industrial, commercial, public or administrative
- Hospital. Ruins. Sports ground. Tennis
- Isolated tower. Entrance to underground excavation. Swallow hole. Cave dwelling
- Spring, fountain. Cistern, wash-house. Pool. Water tower. Water tank

- Forest, wood Open forest Deciduous forest Coniferous forest Mixed forest
- Moor Poplar grove Orchard Vineyard Notable tree Tidal mud flats
- Intermittent watercourse. Cascade. Dam
- Lighthouse. Light. Beacon.
- Level contours. Depression. Slope. Rocky outcrop
Contour intervals are 5 metres
- Signposted route of hiking : GR and PR. Other. Bridle path
- Hard part of hiking trail. Ski touring route
- Ski-lift and chair-lift to be used in summer
- Viewpoint. Viewpoint indicator
- Overnight stopping place. Refuge hut with keeper, without keeper. Shelter
- Campsite. Riding centre. Climbing site with facilities
- Leisure area. Golf course. Hang-gliding area
- Cross-country skiing centre. Yachting harbour. Water sports
- Canoeing (launching place). Bathing-place
- Resort with tourist interest
- City of artistic interest. Spa, openair, winter sports, seaside resort
- Town of tourist interest, notable site or building
- Notable monument. Place of interest. Tourist information centre



LYON

Gorges de la Nesque