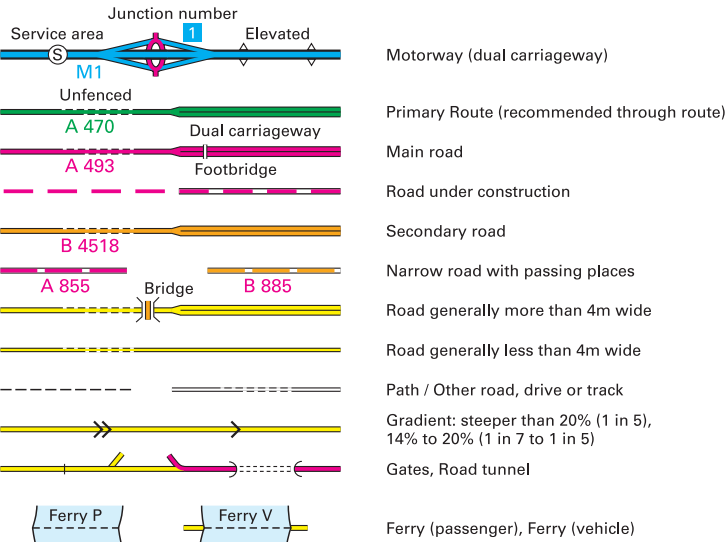
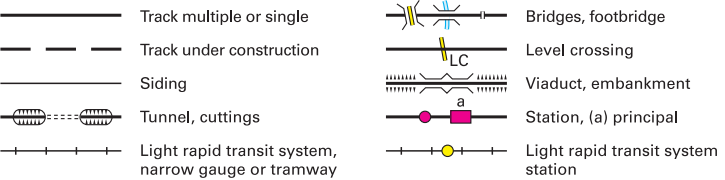


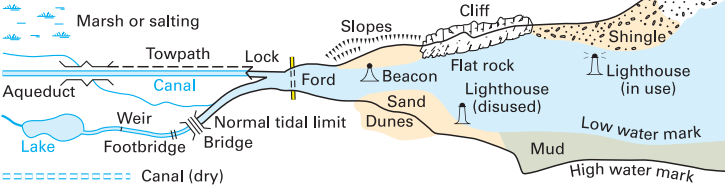
ROADS AND PATHS



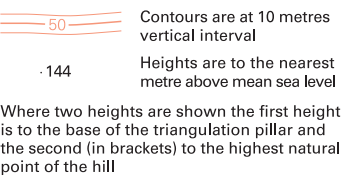
RAILWAYS



WATER FEATURES



HEIGHTS



PUBLIC RIGHTS OF WAY




The symbols show the defined route so far as the scale of mapping will allow.

The representation on this map of any other road, track or path is no evidence of the existence of a right of way. Not shown on maps of Scotland

Danger Area
Firing and Test Ranges in the area. Danger! Observe warning notices.

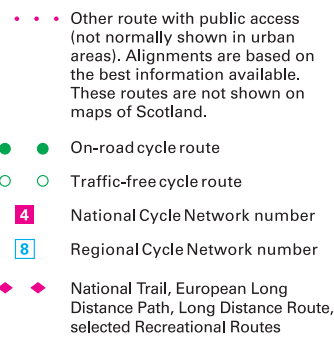
BOUNDARIES



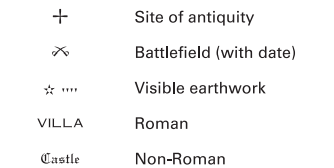
ROCK FEATURES



OTHER PUBLIC ACCESS



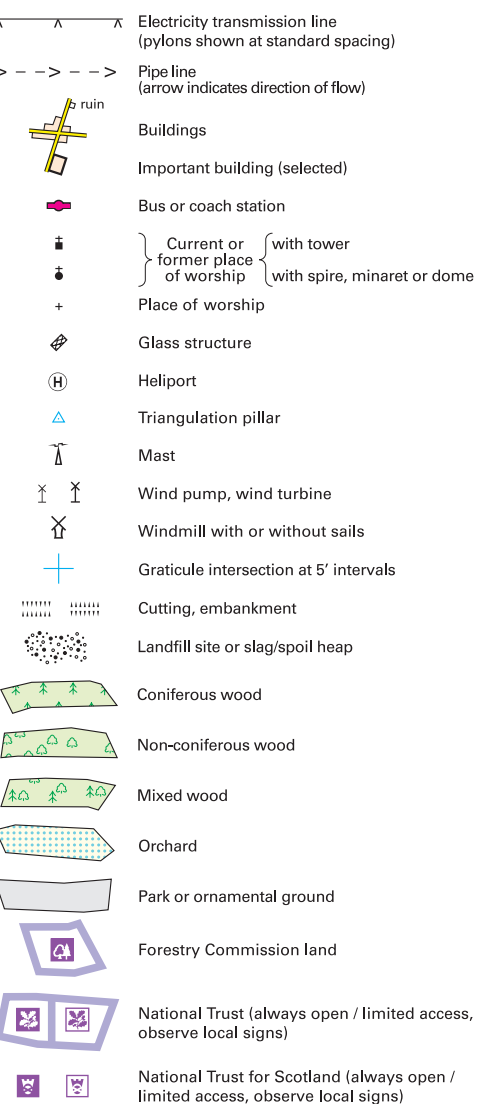
ANTIQUITIES



TOURIST INFORMATION



LAND FEATURES



ABBREVIATIONS

