



Oxford Cambridge and RSA


**Tuesday 20 October 2020 – Morning**

**A Level Geography**

**H481/03** Geographical debates

Resource Booklet

**Time allowed: 2 hours 30 minutes**



**INSTRUCTIONS**

- Do **not** send this Resource Booklet for marking. Keep it in the centre or recycle it.

**INFORMATION**

- This document has **4** pages.

Fig. 1 – Franz Josef Glacier, New Zealand



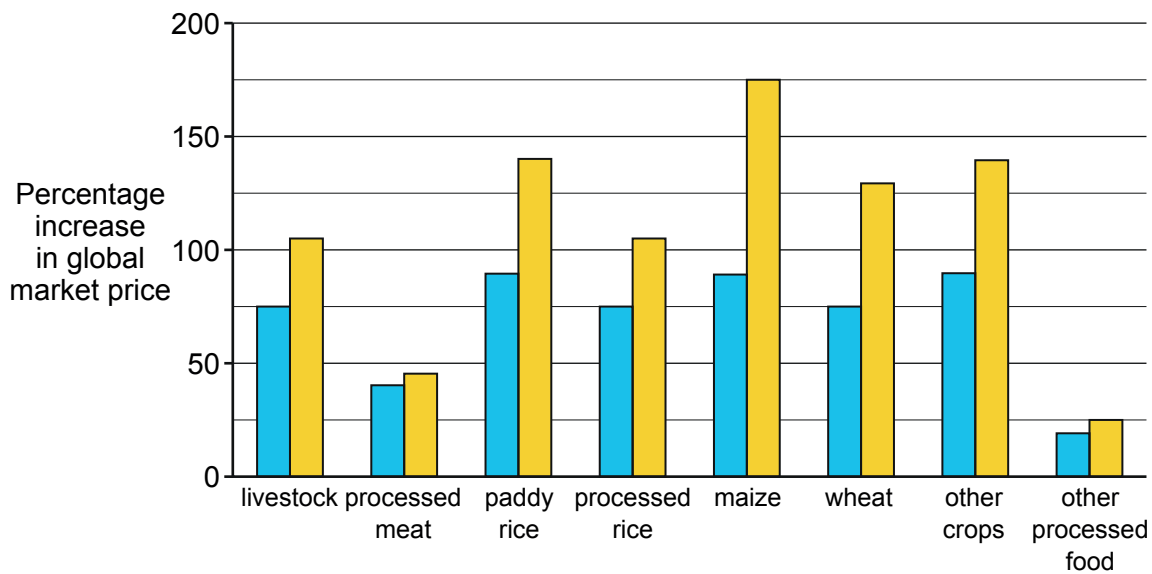
Fig. 2 – Survival rates for common cancers in the UK (2011)

Type of cancer	Survival rates (%)
Prostate (men only)	77
Breast (women only)	75
Cervix	60
Bowel	52
Kidney	50
Stomach	13
Brain	12
Lung	5

Fig. 3 – An extract adapted from a report on the global distribution, areas and volumes of the world's oceans


The five oceans from smallest to largest are: the Arctic, Southern, Indian, Atlantic and Pacific. These five oceans are connected and are actually one huge body of water, called the global ocean or just the ocean. The Southern Ocean is predominately deep water, averaging 4000–5000m deep. There is a seven-fold increase in the size of the Antarctic pack ice between March and September. The Pacific Ocean covers a third of the Earth's surface, has an area of 179.7 million km<sup>2</sup> and extends about 15500 km from the Bering Sea in the Arctic all the way to the icy waters of Antarctica's Ross Sea in the south. The average depth of the Arctic Ocean is approximately 1200 metres and its estimated volume is 19 million cubic kilometres.

Fig. 4 – Predicted impact of climate change on global food prices since 2010

**Key:**

- Predicted increase in global prices by 2030 based on no further climate change
- Predicted increase in global prices by 2030 based on simulated climate change

Fig. 5 – An earthquake-proof building



**Copyright Information**

OCR is committed to seeking permission to reproduce all third-party content that it uses in its assessment materials. OCR has attempted to identify and contact all copyright holders whose work is used in this paper. To avoid the issue of disclosure of answer-related information to candidates, all copyright acknowledgements are reproduced in the OCR Copyright Acknowledgements Booklet. This is produced for each series of examinations and is freely available to download from our public website ([www.ocr.org.uk](http://www.ocr.org.uk)) after the live examination series.

If OCR has unwittingly failed to correctly acknowledge or clear any third-party content in this assessment material, OCR will be happy to correct its mistake at the earliest possible opportunity.

For queries or further information please contact The OCR Copyright Team, The Triangle Building, Shaftesbury Road, Cambridge CB2 8EA.

OCR is part of the Cambridge Assessment Group; Cambridge Assessment is the brand name of University of Cambridge Local Examinations Syndicate (UCLES), which is itself a department of the University of Cambridge.