



Oxford Cambridge and RSA

Accredited

AS Level Geography
H081/01 Landscape and place
Sample Resource Booklet Version 0.8

Time allowed: 1 hour 45 minutes

INFORMATION FOR CANDIDATES

- The questions tell you which resources you need to use.
- This document consists of **8** pages. Any blank pages are indicated.

INSTRUCTIONS TO EXAMS OFFICER/INVIGILATOR

- Do not send this Resource Booklet for marking, it should be retained in the centre or recycled. Please contact OCR copyright should you wish to re-use this document.

CONTENTS OF RESOURCE BOOKLET

- Fig. 1 – Sediment size of beach material collected on two beaches
- Fig. 2 – Sediment size of material collected from a till sheet and from an outwash plain
- Fig. 3 – Sediment size of material collected from an alluvial fan and from a wadi
- Fig. 4 – An inner city area in the UK
- Fig. 5 – Total government expenditure on education in the UK by region, 2015
- Fig. 6 – An OS map extract of an area in which it is proposed to carry out an AS level geographical investigation

Fig. 1 - Sediment size of beach material collected on two beaches

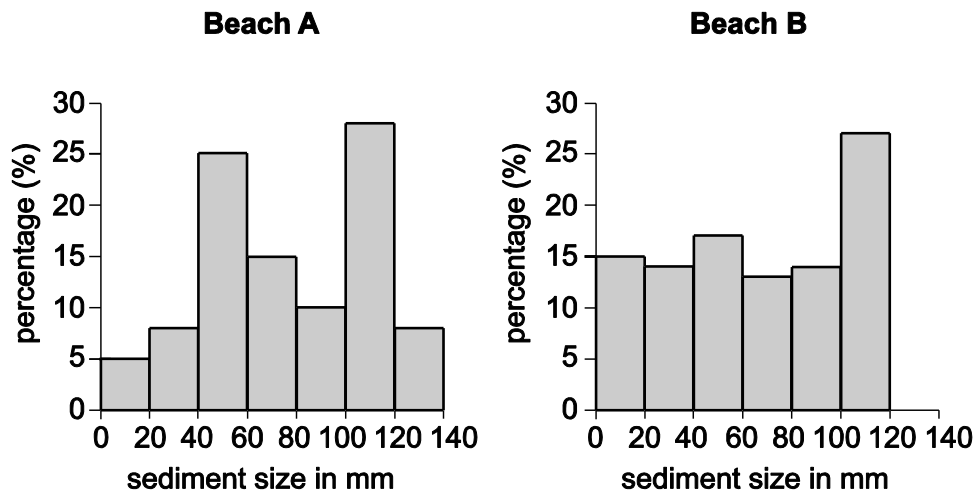


Fig. 2 - Sediment size of material collected from a till sheet and from an outwash plain

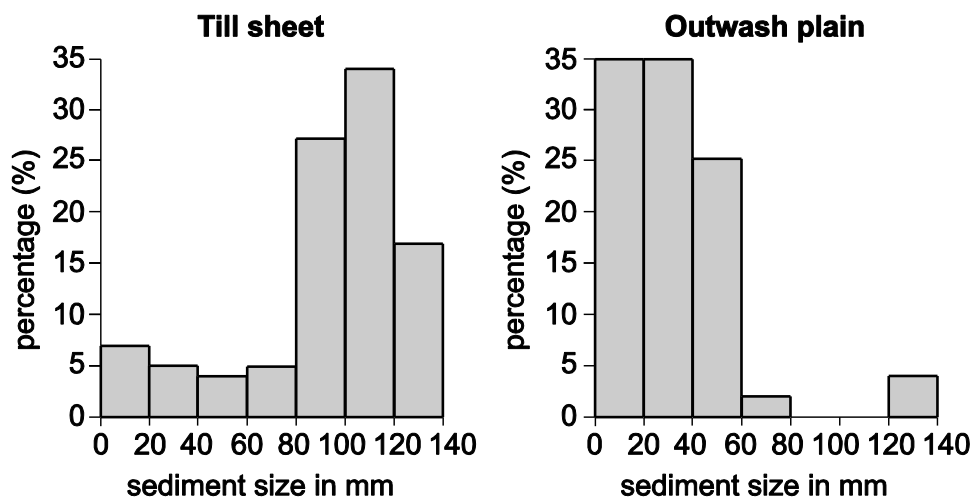


Fig. 3 - Sediment size of material collected from an alluvial fan and from a wadi

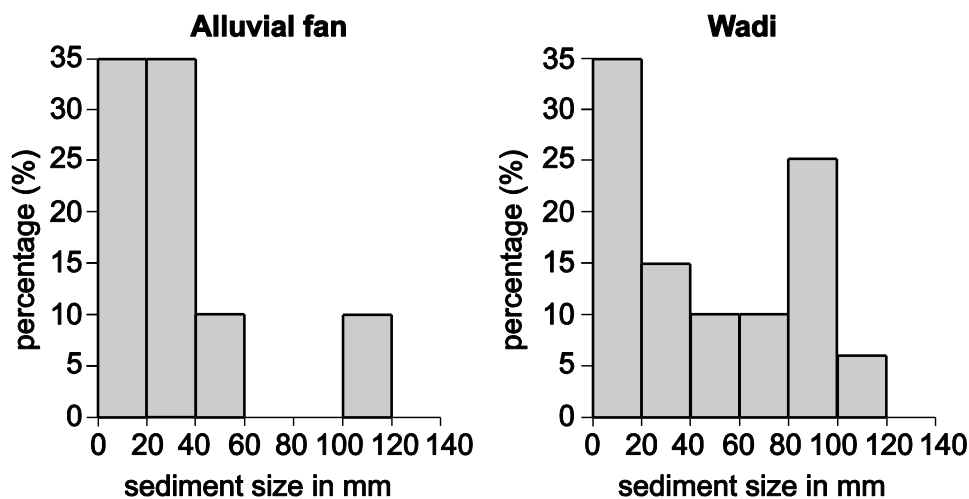
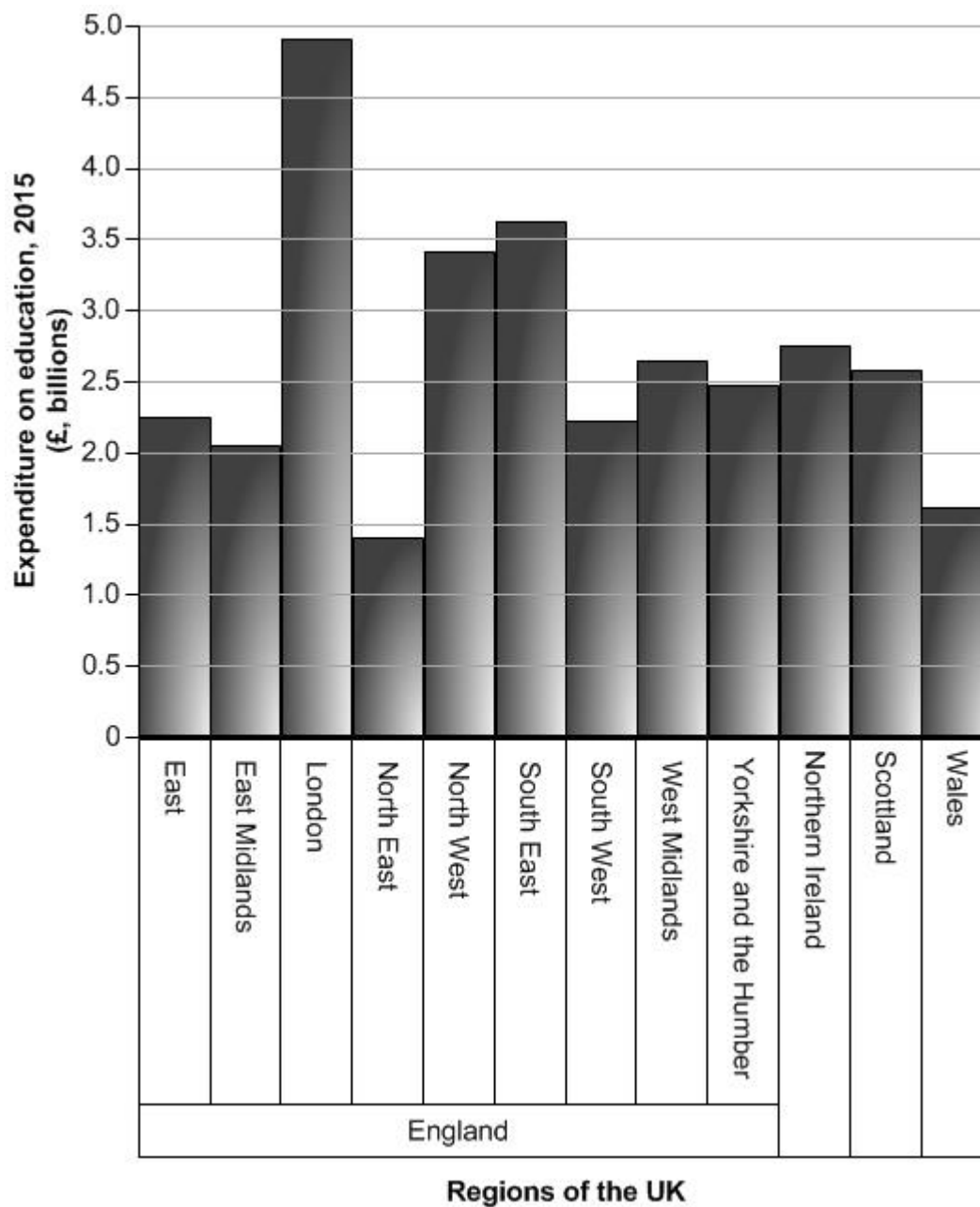


Fig. 4 – An inner city area in the UK

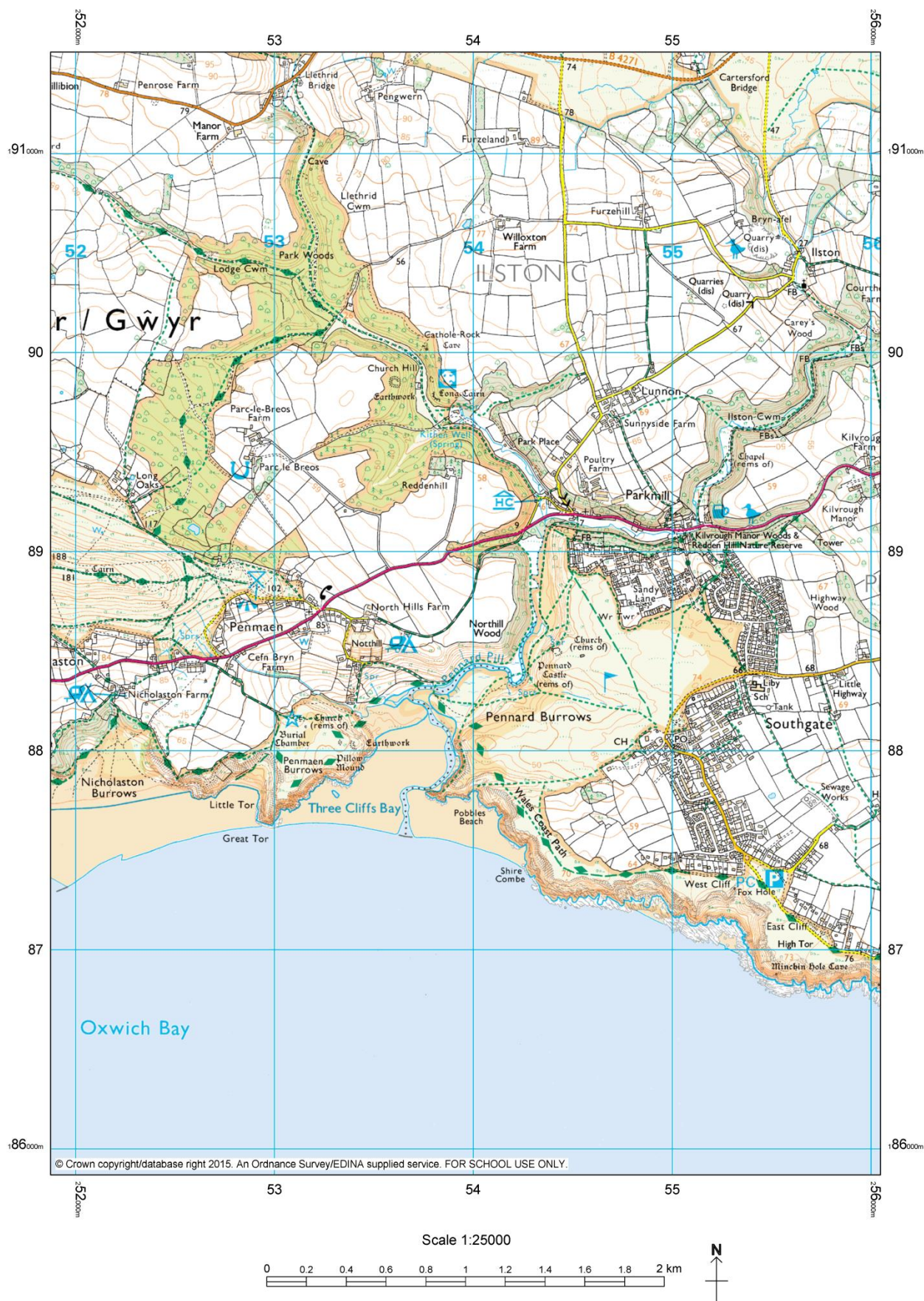


Fig.5 – Total government expenditure on education in the UK by region, 2015.



TURN OVER

Fig. 6 - An OS map extract of an area in which it is proposed to carry out an AS level geographical investigation



Key to Fig. 6 OS map extract



OS Landranger / 1:50 000 Scale Colour Raster

Communications

ROADS AND PATHS	VOIES DE COMMUNICATION	STRASSEN UND WEGE
Service area Junction number	Not necessarily rights of way Motorway (dual carriageway) Autoroute (chaussées séparées) avec aire de service et échangeur numéroté Autobahn (zweibahnig) mit Servicestation und Anschlussstelle sowie Nummer der Anschlussstelle	Primary routes form a network of recommended through routes which complement the motorway system
Unfenced A 470	Dual carriageway Chaussées séparées Zweibahnige Strasse	Primary Route Itinéraire principal Fernstrasse
Sans clôture A 493	Footbridge Passerelle Fussgängerbrücke	Main road Route principale Hauptstrasse
Nicht eingezäunt B 4518	Road under construction Route en construction Strasse im Bau	Road generally more than 4m wide Route généralement de plus de 4m de largeur Strasse, im allg. über 4m breit
A 855	Secondary road Route secondaire Nebenstrasse	Road generally less than 4m wide Route généralement de moins de 4m de largeur Strasse, im allg. unter 4m breit
Bridge Pont Brücke	Narrow road with passing places Route étroite avec voies de dépassement Enge Strasse mit Ausweichstellen	Other road, drive or track Autre route, allée ou sentier Sonstige Strasse, Zufahrt oder Feldweg
	Path Sentier Fussweg	Gradient steeper than 20% (1 in 5), 14% to 20% (1 in 7 to 1 in 5) Pente: Supérieure à 20% (1 pour 5), 14% à 20% (1 pour 7 à 1 pour 5) Steigung über 20%, 14% bis 20%
	Gates Barrières Schranken	Road tunnel Tunnel routier Strassentunnel
Ferry P Ferry V	Ferry (passenger) Bac pour piétons Personenfähre	Ferry (vehicle) Bac pour véhicules Autofähre

Tourist Information

TOURIST INFORMATION	RENSEIGNEMENTS TOURISTIQUES	TOURISTENINFORMATION
Viewpoint Point de vue Aussichtspunkt	Camp site/caravan site Terrain de camping/Terrain pour caravanes Campingplatz/Wohnwagenplatz	Selected places of tourist interest Endroits d'un intérêt touristique particulier Ausgewählter Platz von touristischem Interesse
Visitor centre Centre pour visiteurs Besucherzentrum	Information centre, all year / seasonal Office de tourisme, ouvert toute l'année / en saison Informationsbüro, ganzjährig / saisonal	Picnic site Emplacement de pique-nique Picknickplatz
Walks / Trails Promenades Wanderwege	Park & Ride, all year / seasonal Parking et navette, ouvert toute l'année / en saison Park & Ride, ganzjährig / saisonal	Telephone, public / roadside assistance Téléphone, public / borne d'appel d'urgence Telefon, öffentlich / Notrufsäule
Nature reserve Réserve naturelle Naturschutzgebiet	Recreation / leisure / sports centre Centre de détente / loisirs / sports Erholungs- / Freizeit- / Sportzentrum	World Heritage site/area Site du Patrimoine Mondial Welterbestätte
Parking Parking Parkplatz		
Youth hostel Auberge de jeunesse Jugendherberge		
Golf course or links Terrain de golf Golfplatz		
Garden Jardin Garten		

General Information

LAND FEATURES

Cutting, embankment	Landfill site or slag/spoil heap
Electricity transmission line (pylons shown at standard spacing)	Coniferous wood
Pipe line (arrow indicates direction of flow)	Non-coniferous wood
Buildings	Mixed wood
Important building (selected)	Orchard
Bus or coach station	Park or ornamental ground
Glass Structure	Forestry Commission land
Helipoint	National Trust-always open
Current or former place of worship; with tower with spire, minaret or dome	National Trust-limited access, observe local signs
Place of worship	National Trust for Scotland - always open
Triangulation pillar	National Trust for Scotland - limited access, observe local signs
Mast	
Wind pump, wind turbine	
Windmill with or without sails	
Graticule intersection at 5' intervals	

WATER FEATURES



HEIGHTS

Contours are at 10 metres vertical interval	Surface heights are to the nearest metre above mean sea level. Where two heights are shown, the first is the height of the natural ground in the location of the triangulation pillar, and the second (in brackets) to a separate point which is the highest natural summit.
Heights are to the nearest metre above mean sea level	

ABBREVIATIONS See our website for full list

CH Clubhouse	CG Cattle grid
PH Public house	P Post office
PC Public convenience (in rural area)	MP Milepost
TH Town hall, Guildhall or equivalent	MS Milestone

ARCHAEOLOGICAL AND HISTORICAL INFORMATION

Site of antiquity	VILLA Roman	Battlefield (with date)
Visible earthwork	Non-Roman	

Information provided by English Heritage for England and the Royal Commissions on the Ancient and Historical Monuments for Scotland and Wales

ROCK FEATURES



Summary of updates

Date	Version	Details
July 2021	0.8	Updated copyright acknowledgements.

Copyright Information:

Fig. 4: © Phil Willis / Alamy Stock Photo. www.alamy.com Reproduced with permission.

Fig. 5: Open Knowledge Foundation, <http://wheredoesmymoneygo.org/> accessed Nov 2015. Reproduced under the terms of the Creative Commons Attribution 4.0 International License. <https://creativecommons.org/licenses/by/4.0/>

Fig. 6: Ordnance Survey Map Extract © Crown copyright (2015), Ordnance Survey (GV-157636)

OCR is committed to seeking permission to reproduce all third-party content that it uses in the assessment materials. OCR has attempted to identify and contact all copyright holders whose work is used in this paper. To avoid the issue of disclosure of answer-related information to candidates, all copyright acknowledgements are reproduced in the OCR Copyright Acknowledgements booklet. This is produced for each series of examinations and is freely available to download from our public website (www.ocr.org.uk) after the live examination series.

If OCR has unwittingly failed to correctly acknowledge or clear any third-party content in this assessment material, OCR will be happy to correct its mistake at the earliest possible opportunity.

For queries or further information please contact the Copyright Team, First Floor, 9 Hills Road, Cambridge CB2 1GE.

OCR is part of the Cambridge Assessment Group; Cambridge Assessment is the brand name of University of Cambridge Local Examinations Syndicate (UCLES), which is itself a department of the University of Cambridge.