

OXFORD CAMBRIDGE AND RSA EXAMINATIONS

A2 GCE

F764/01/I

GEOGRAPHY

Geographical Skills

INSERT

MONDAY 16 JUNE 2014: Afternoon

**DURATION: 1 hour 30 minutes
plus your additional time allowance**

MODIFIED ENLARGED

INFORMATION FOR CANDIDATES

Any blank pages are indicated.

INSTRUCTION TO EXAMS OFFICER/INVIGILATOR

Do not send this Insert for marking; it should be retained in the centre or recycled. Please contact OCR Copyright should you wish to re-use this document.

Fig. 1 A flow line map (flow chart) drawn by an A Level student to show the results from an investigation into commuting from Chelmsford

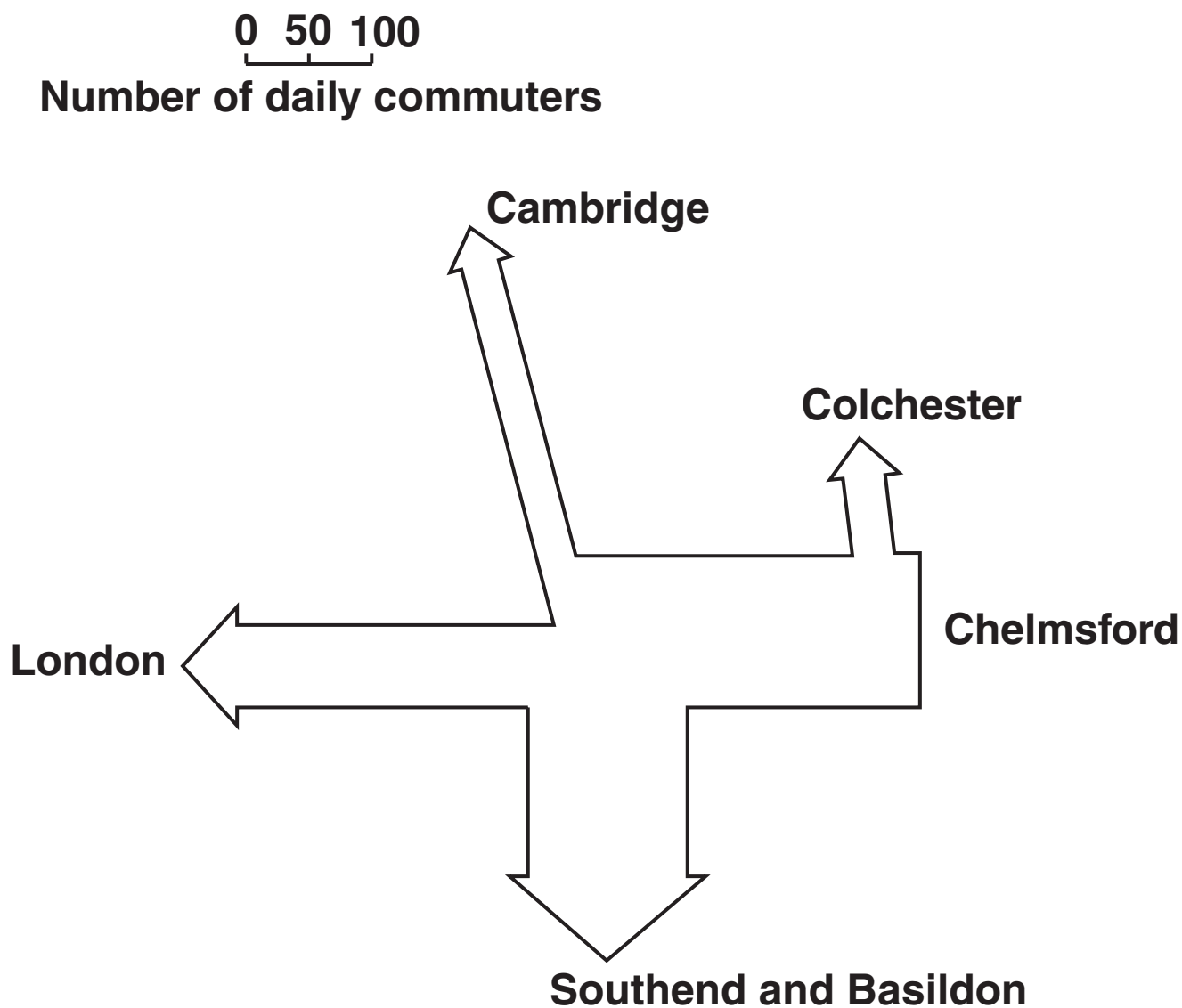
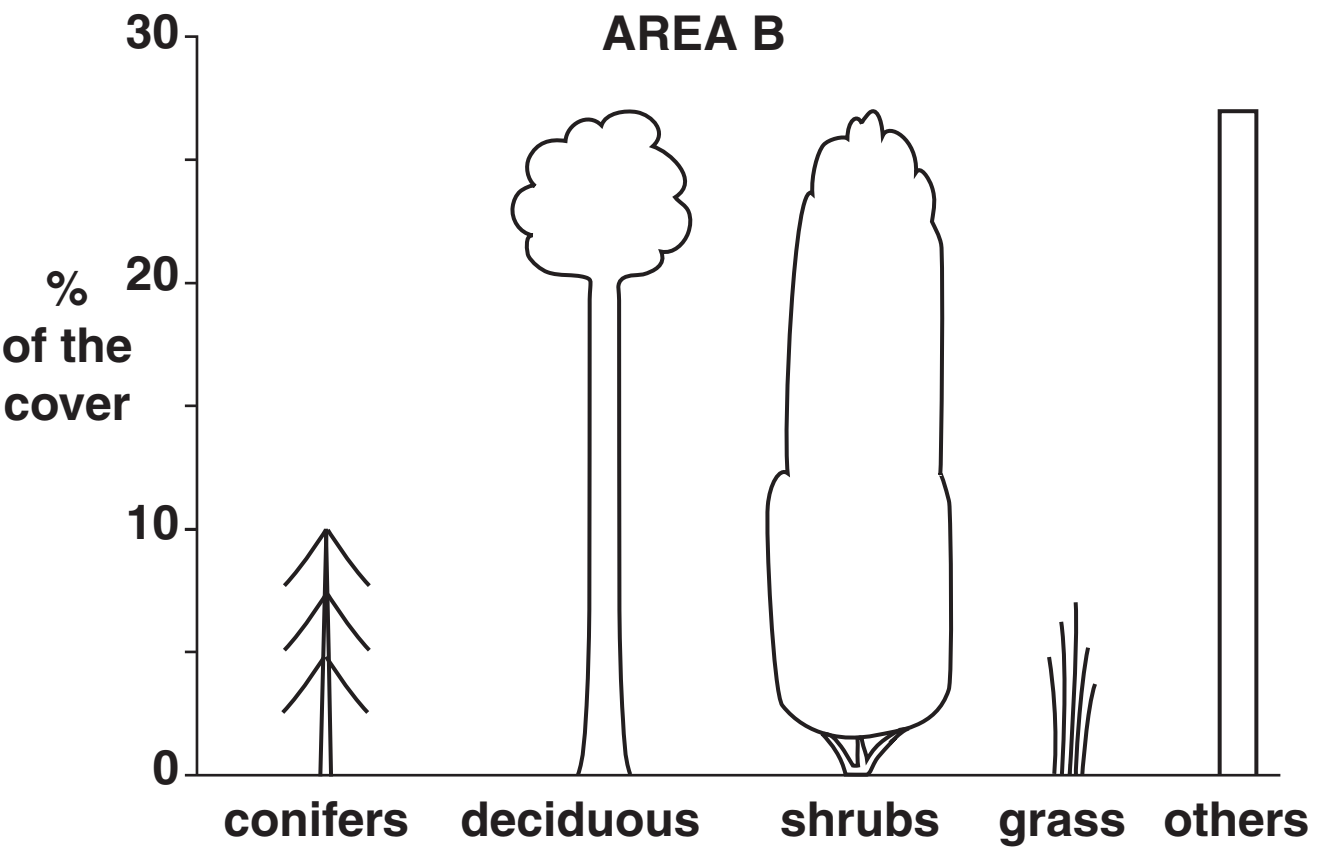
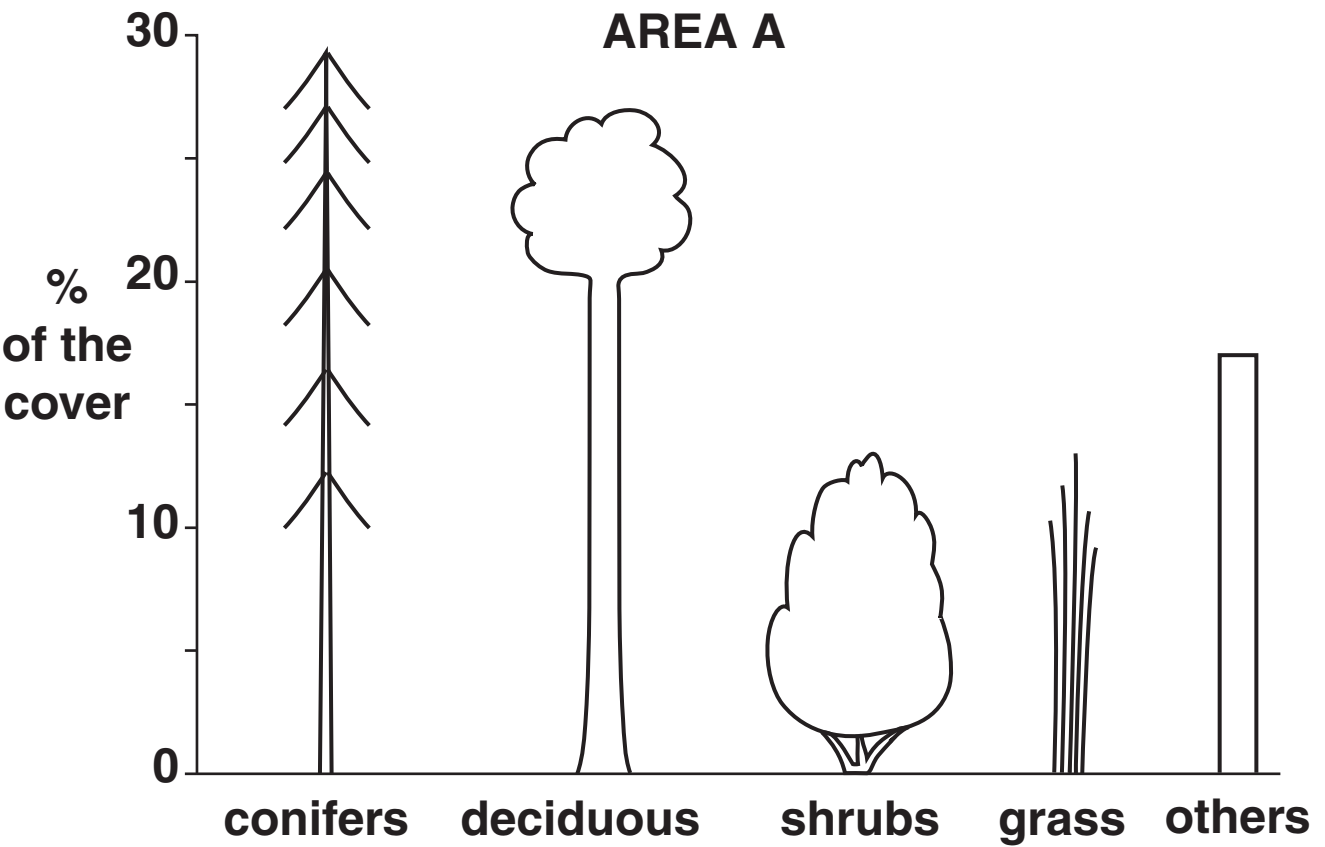


Fig. 2 A photograph of an area where an A Level geographical investigation is to be undertaken



Fig. 3 Pictograms showing differences in vegetation cover in two areas



BLANK PAGE

BLANK PAGE

BLANK PAGE



Copyright Information

OCR is committed to seeking permission to reproduce all third-party content that it uses in its assessment materials. OCR has attempted to identify and contact all copyright holders whose work is used in this paper. To avoid the issue of disclosure of answer-related information to candidates, all copyright acknowledgements are reproduced in the OCR Copyright Acknowledgements Booklet. This is produced for each series of examinations and is freely available to download from our public website (www.ocr.org.uk) after the live examination series.

If OCR has unwittingly failed to correctly acknowledge or clear any third-party content in this assessment material, OCR will be happy to correct its mistake at the earliest possible opportunity.

For queries or further information please contact the Copyright Team, First Floor, 9 Hills Road, Cambridge CB2 1GE.

OCR is part of the Cambridge Assessment Group; Cambridge Assessment is the brand name of University of Cambridge Local Examinations Syndicate (UCLES), which is itself a department of the University of Cambridge.

